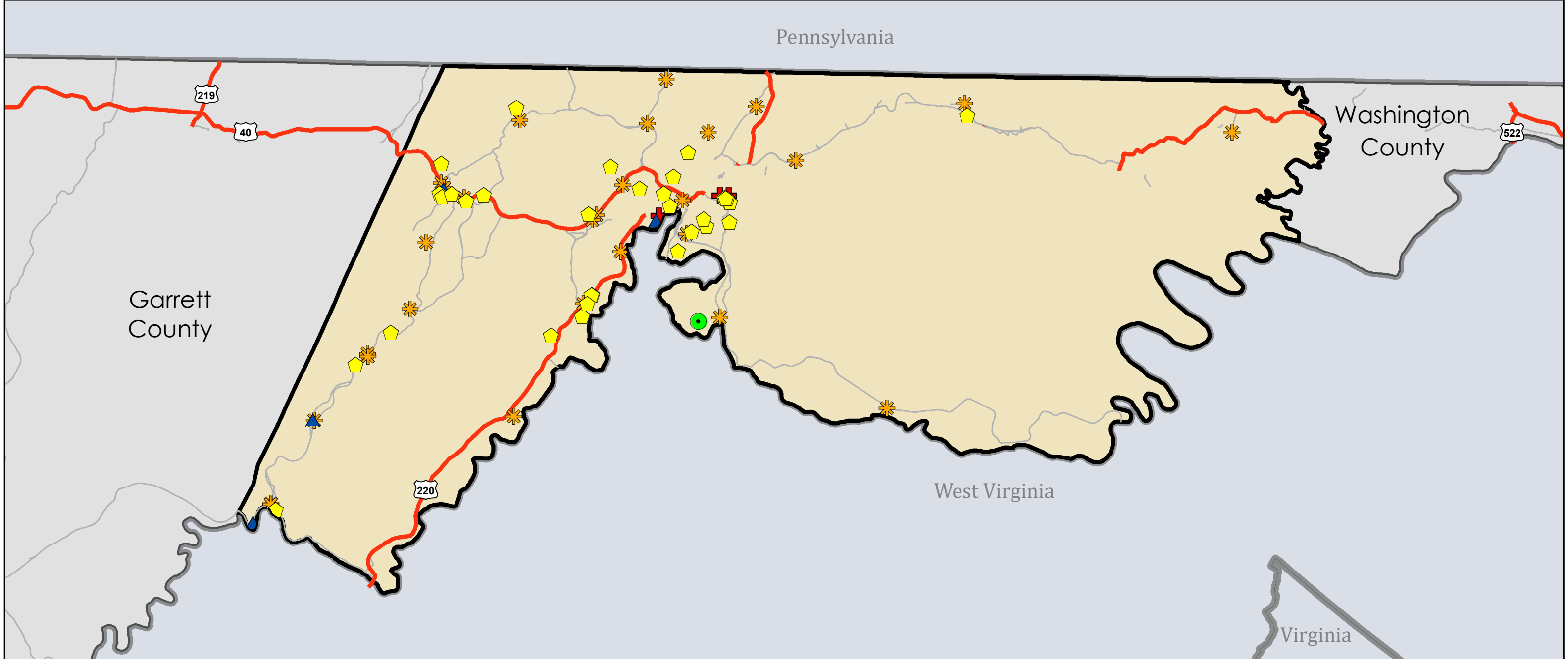


Allegheny County Critical Facilities

Maryland 2021 Hazard Mitigation Plan













Description

Critical Facility refers to structures that the state has determined must continue to operate before, during, and after an emergency and/or disaster. In total there are 2,639 critical facilities identified. When available, location information is provided for each point such as address, city, state, zip, and latitude and longitude coordinates.

Based on this information this data was imported and geolocated into ArcGIS. Building information is also included (when available) such as building value, contents value, number of stories, and year built. Analyses within this plan use this data in unison with various hazard information.

Types of critical facilities included: EOC, Fire, Medical, Police, and School

Legend: Facility Type

- | | | | |
|---|---------|---|--------------------|
|  | EOC |  | Maryland Routes |
|  | Fire |  | US Routes |
|  | Medical |  | Maryland Counties |
|  | Police |  | Allegheny County |
|  | School |  | Surrounding States |

Projection:
Maryland State Plane
North American Datum 1983

Data Sources:
2020 MD Critical Facility Database
2020 MD State Asset Database

SHA State & County Boundaries
ESRI State Boundaries

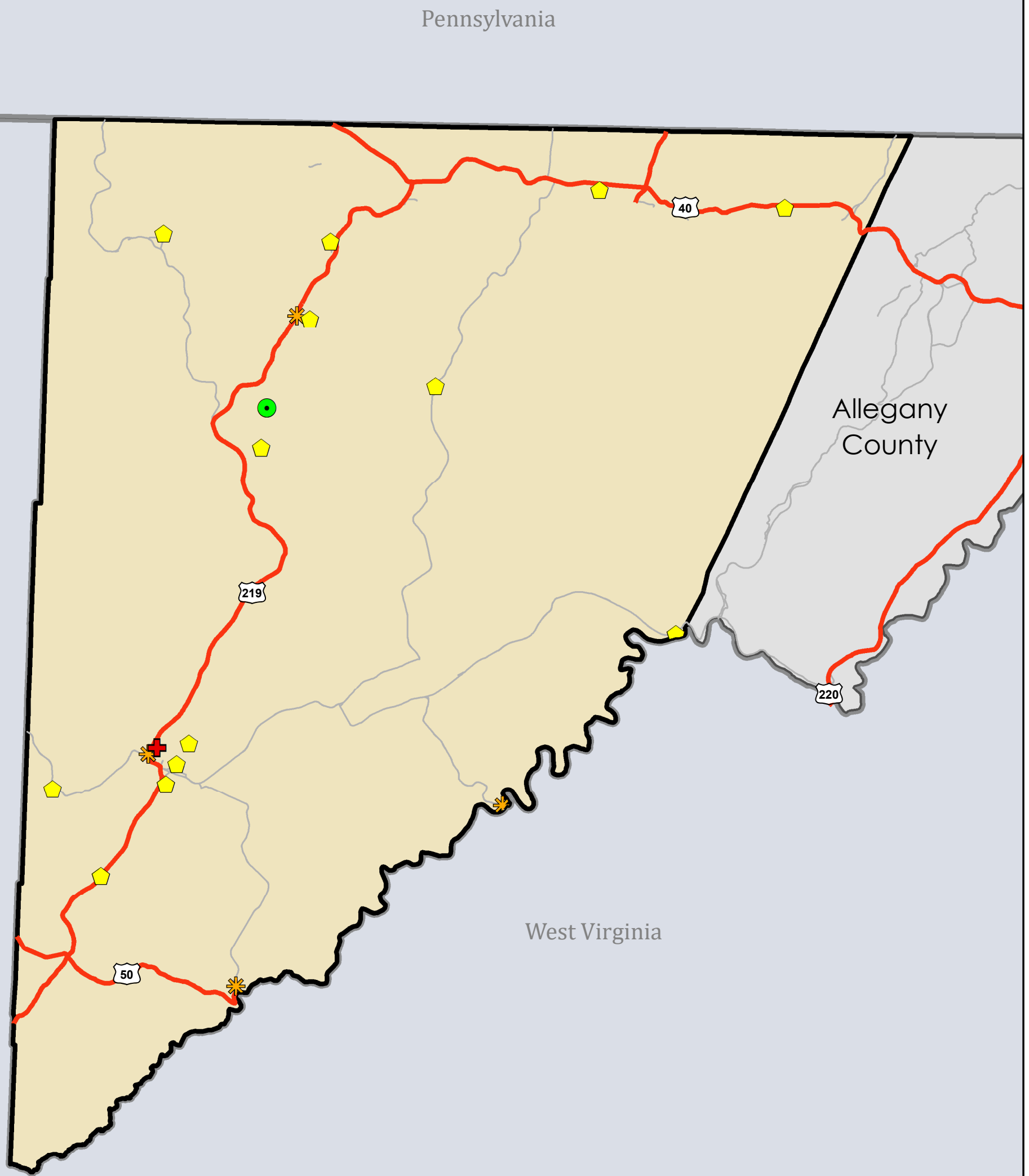


AECOM



Garrett County Critical Facilities

Maryland 2021 Hazard Mitigation Plan













Description:

Critical Facility refers to structures that the state has determined must continue to operate before, during, and after an emergency and/or disaster. In total there are 2,639 critical facilities identified. When available, location information is provided for each point such as address, city, state, zip, and latitude and longitude coordinates.

Based on this information this data was imported and geolocated into ArcGIS. Building information is also included (when available) such as building value, contents value, number of stories, and year built. Analyses within this plan use this data in unison with various hazard information.

Types of Critical Facilities Included: EOC, Fire, Medical, Police, and School.

Legend: Facility Type

- | | | | |
|---|---------|---|--------------------|
|  | EOC |  | Maryland Routes |
|  | Fire |  | US Routes |
|  | Medical |  | Maryland Counties |
|  | Police |  | Garrett County |
|  | School |  | Surrounding States |

Projection:
Maryland State Plane
North American Datum 1983

Data Sources:
2020 MD Critical Facility Database
2020 MD State Asset Database
SHA State & County Boundaries
ESRI State Boundaries

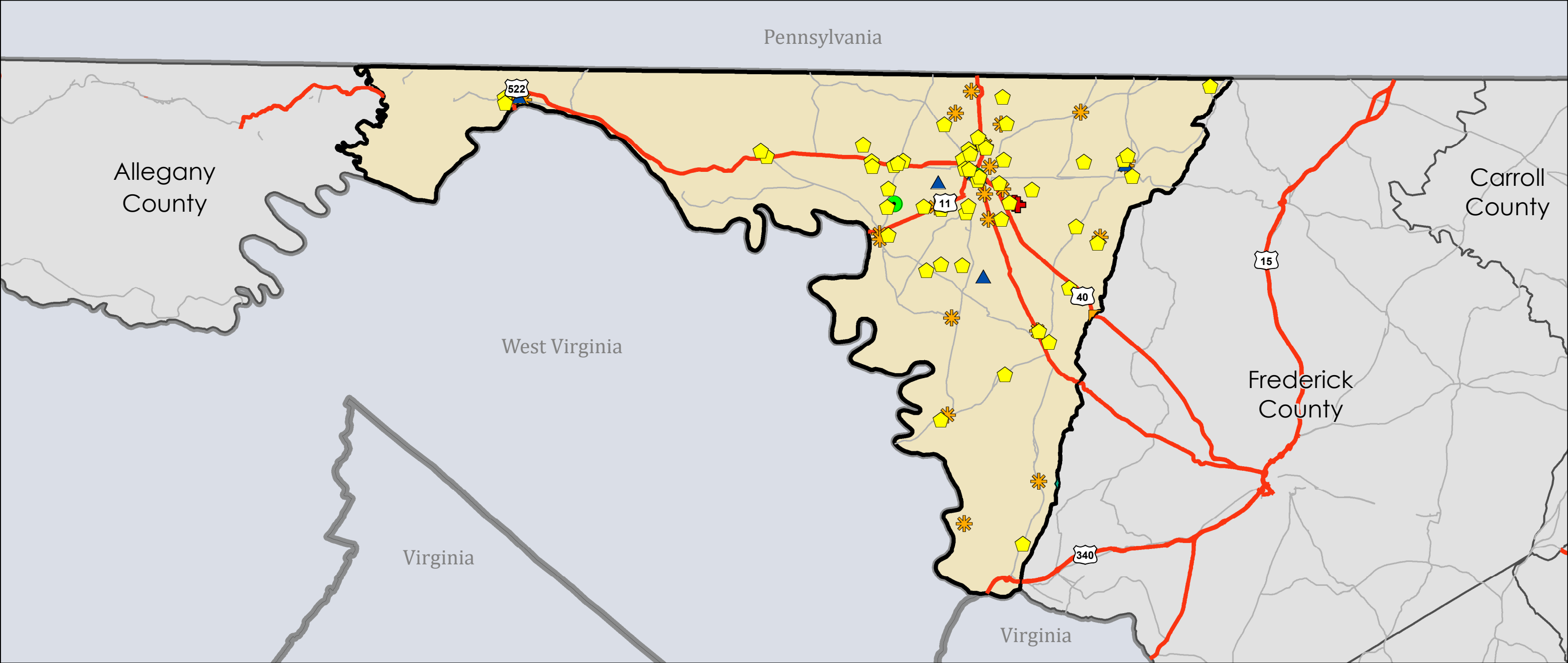


AECOM



Washington County Critical Facilities

Maryland 2021 Hazard Mitigation Plan



Description

Critical Facility refers to structures that the state has determined must continue to operate before, during, and after an emergency and/or disaster. In total there are 2,639 critical facilities identified. When available, location information is provided for each point such as address, city, state, zip, and latitude and longitude coordinates.

Based on this information this data was imported and geolocated into ArcGIS. Building information is also included (when available) such as building value, contents value, number of stories, and year built. Analyses within this plan use this data in unison with various hazard information.

Types of critical facilities included: EOC, Fire, Medical, Police, and School

**Legend:
Facility Type**

- EOC
- ★ Fire
- + Medical
- ▲ Police
- ⬠ School
- Maryland Routes
- US Routes
- Maryland Counties
- Washington County
- Surrounding States

Projection:
Maryland State Plane
North American Datum 1983

Data Sources:
2020 MD Critical Facility Database
2020 MD State Asset Database

SHA State & County Boundaries
ESRI State Boundaries

