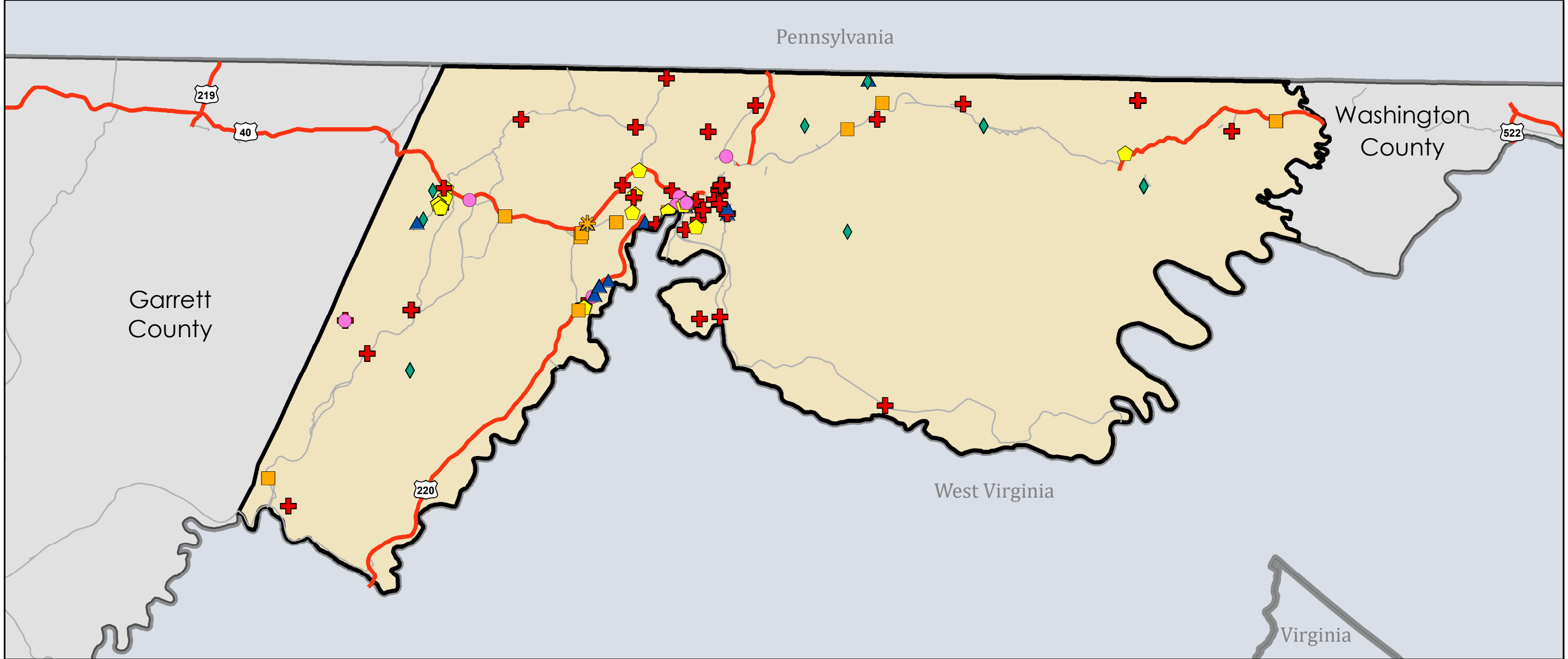


Allegany County State Assets

Maryland 2021 Hazard Mitigation Plan



Description

State Assets are state owned/operated facilities. In total there are 7,621 state assets identified. When available, location information is provided for each point such as address, city, state, zip, and latitude and longitude coordinates.

Based on this information this data was imported and geolocated into ArcGIS. Building information is also included (when available) such as building value, contents value, number of stories, and year built. Analyses within this plan use this data in unison with various hazard information.

Types of State Assets Included:

- *Administrative*
- *Law Enforcement: Correctional, Fire & Police Dept., Judicial/Legal, Military*
- *Environmental: Environmental, Dept. of Natural Resources*
- *Educational: Educational, Historical*
- *Health: Health, Social Services*
- *Transportation/Infrastructure: Airports, Transportation, Utility/Infrastructure*

Legend:

- | Asset Type | |
|---------------------------------------|-------------------------------|
| ● | Administrative |
| ▲ | Law Enforcement |
| ◆ | Environmental |
| ⬠ | Educational |
| + | Health |
| ■ | Transportation/Infrastructure |
| | Maryland Routes |
| | US Routes |
| | Maryland Counties |
| | Allegany County |
| | Surrounding States |

Projection:
Maryland State Plane
North American Datum 1983

Data Sources:
2020 MD Critical Facility Database
2020 MD State Asset Database

SHA State & County Boundaries
ESRI State Boundaries

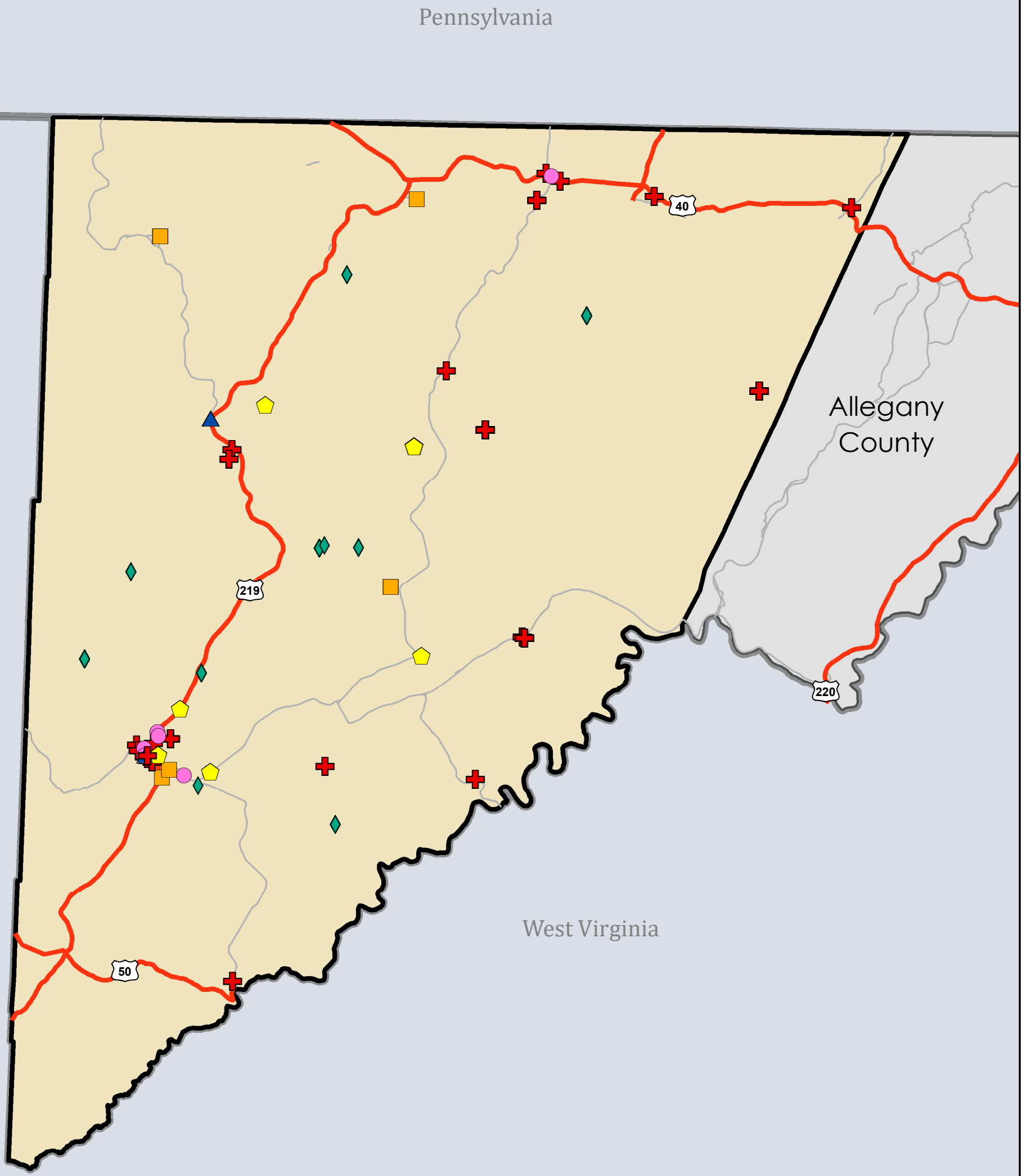


AECOM



Garrett County State Assets

Maryland 2021 Hazard Mitigation Plan



Description

State Assets are state owned/operated facilities. In total there are 7,621 state assets identified. When available, location information is provided for each point such as address, city, state, zip, and latitude and longitude coordinates.

Based on this information this data was imported and geolocated into ArcGIS. Building information is also included (when available) such as building value, contents value, number of stories, and year built. Analyses within this plan use this data in unison with various hazard information.

Types of State Assets Included:

- *Administrative*
- *Law Enforcement: Correctional, Fire & Police Dept., Judicial/Legal, Military*
- *Environmental: Environmental, Dept. of Natural Resources*
- *Educational: Educational, Historical*
- *Health: Health, Social Services*
- *Transportation/Infrastructure: Airports, Transportation, Utility/Infrastructure*

Legend:

Asset Type

- Administrative
- ▲ Law Enforcement
- ◆ Environmental
- ⬠ Educational
- + Health
- Transportation/Infrastructure

- Maryland Routes
- US Routes
- Maryland Counties
- Garrett County
- Surrounding States

Projection:
Maryland State Plane
North American Datum 1983

Data Sources:
2020 MD Critical Facility Database
2020 MD State Asset Database
SHA State & County Boundaries
ESRI State Boundaries

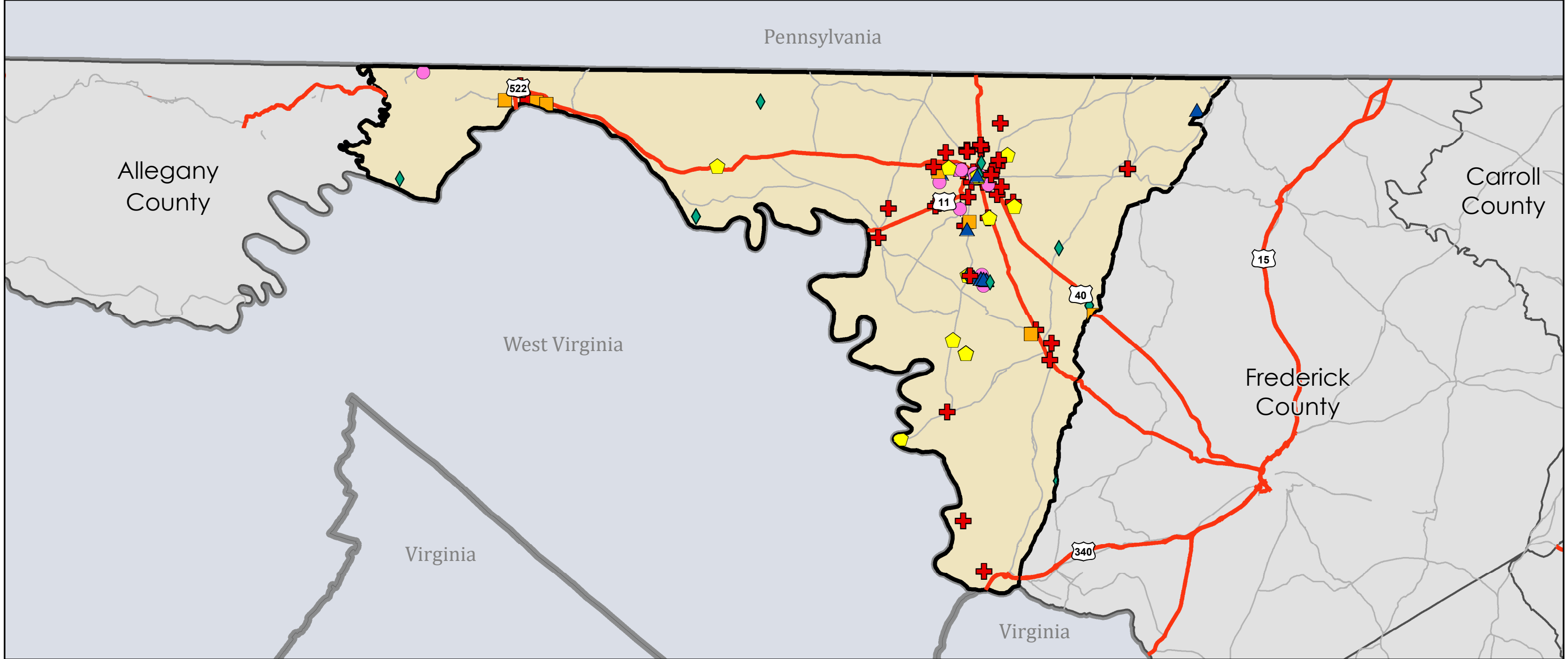


AECOM



Washington County State Assets

Maryland 2021 Hazard Mitigation Plan



Description

State Assets are state owned/operated facilities. In total there are 7,621 state assets identified. When available, location information is provided for each point such as address, city, state, zip, and latitude and longitude coordinates.

Based on this information this data was imported and geolocated into ArcGIS. Building information is also included (when available) such as building value, contents value, number of stories, and year built. Analyses within this plan use this data in unison with various hazard information.

Types of State Assets Included:

- *Administrative*
- *Law Enforcement: Correctional, Fire & Police Dept., Judicial/Legal, Military*
- *Environmental: Environmental, Dept. of Natural Resources*
- *Educational: Educational, Historical*
- *Health: Health, Social Services*
- *Transportation/Infrastructure: Airports, Transportation, Utility/Infrastructure*

Legend:


Asset Type

- | | | | |
|--|-------------------------------|--|--------------------|
| | Administrative | | Maryland Routes |
| | Law Enforcement | | US Routes |
| | Environmental | | Maryland Counties |
| | Educational | | Washington County |
| | Health | | Surrounding States |
| | Transportation/Infrastructure | | |

Projection:
Maryland State Plane
North American Datum 1983

Data Sources:
2020 MD Critical Facility Database
2020 MD State Asset Database

SHA State & County Boundaries
ESRI State Boundaries



AECOM

